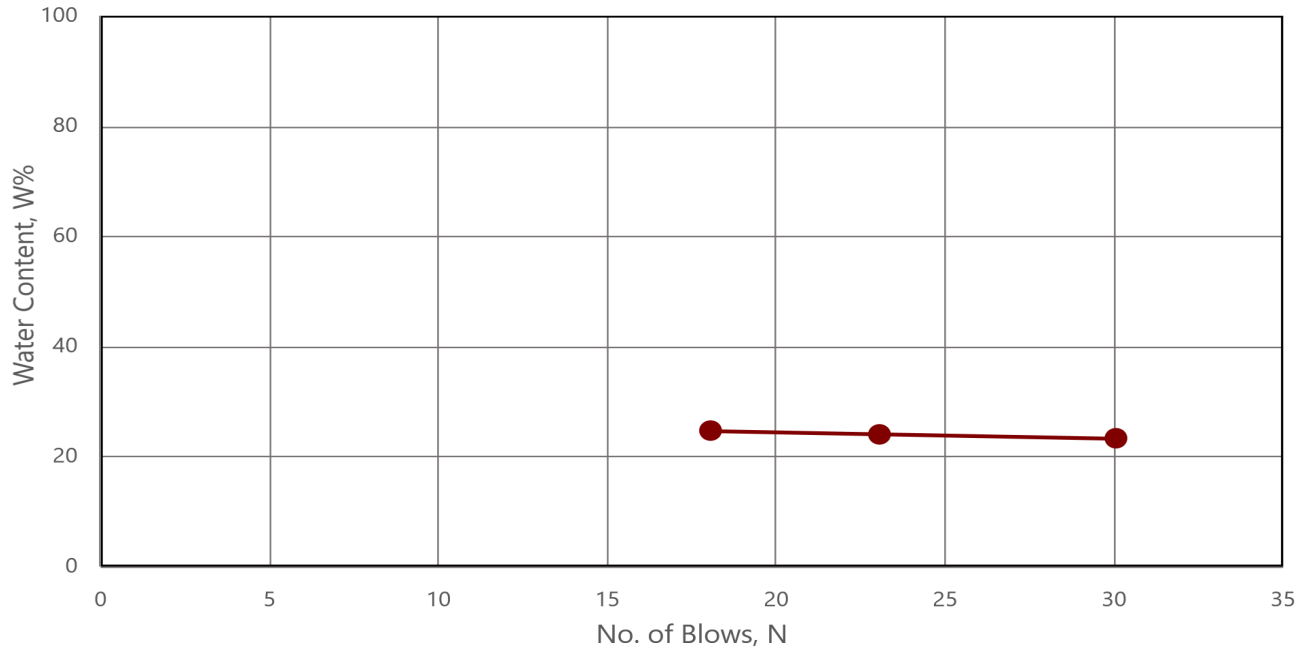
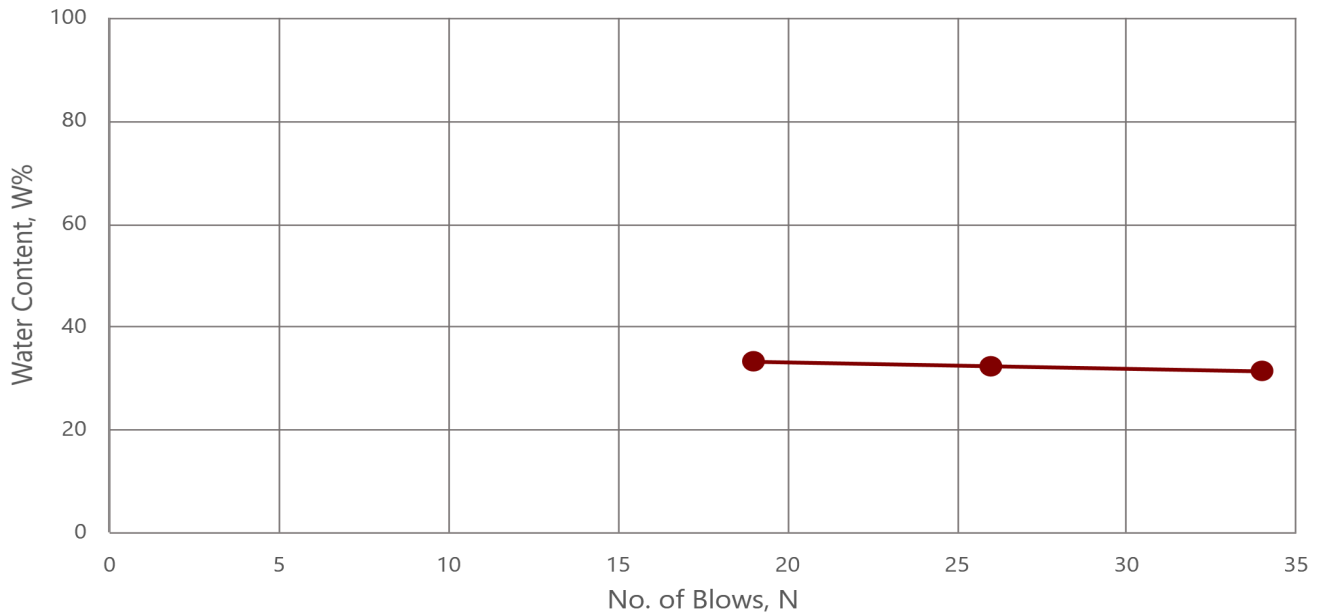


# ATTERBERG LIMITS RESULTS

ASTM D4318



Boring ID	Depth	LL	PL	PI	Fines	USCS	Description
● B-01	6	24	16	8	39.7	SC	CLAYEY SAND



Boring ID	Depth	LL	PL	PI	Fines	USCS	Description
● B-01	23.5	32	16	16	68.9	CL	SANDY LEAN CLAY

PROJECT: EQUIS Geotech Demo

SITE: 123 Discovery Road  
Seattle, WA



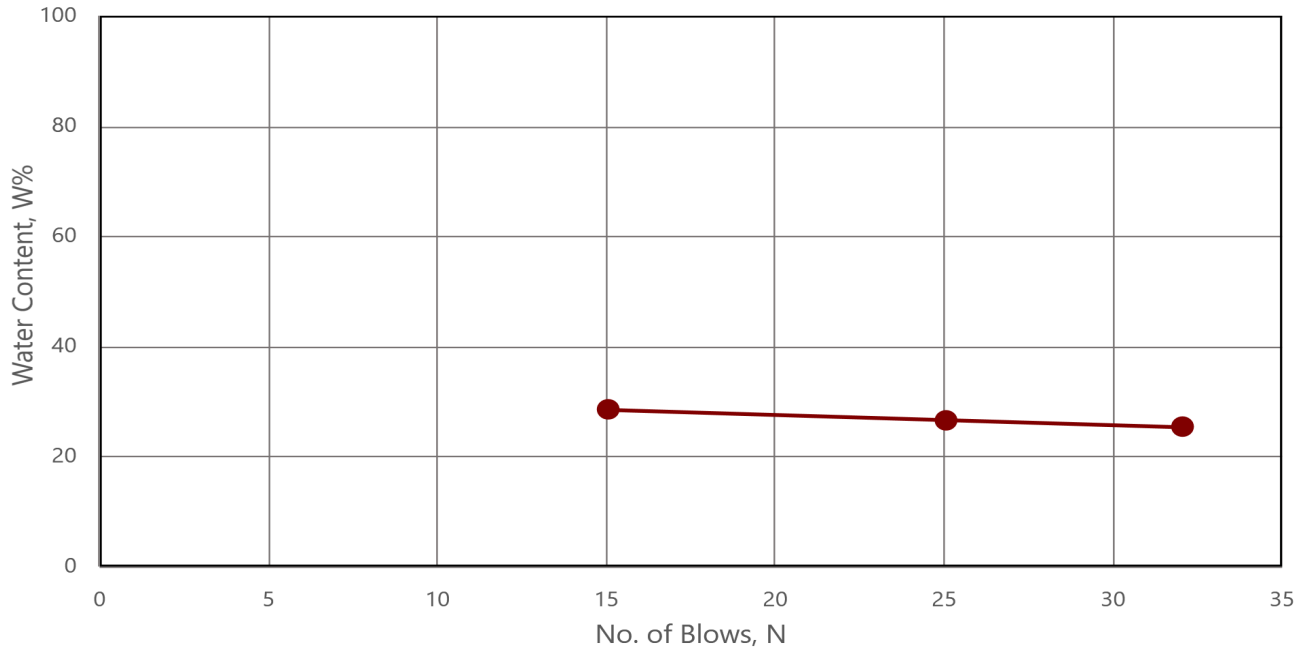
125 S. Alcaniz St. Pensacola FL

PROJECT NUMBER: EQUISGEOTECH

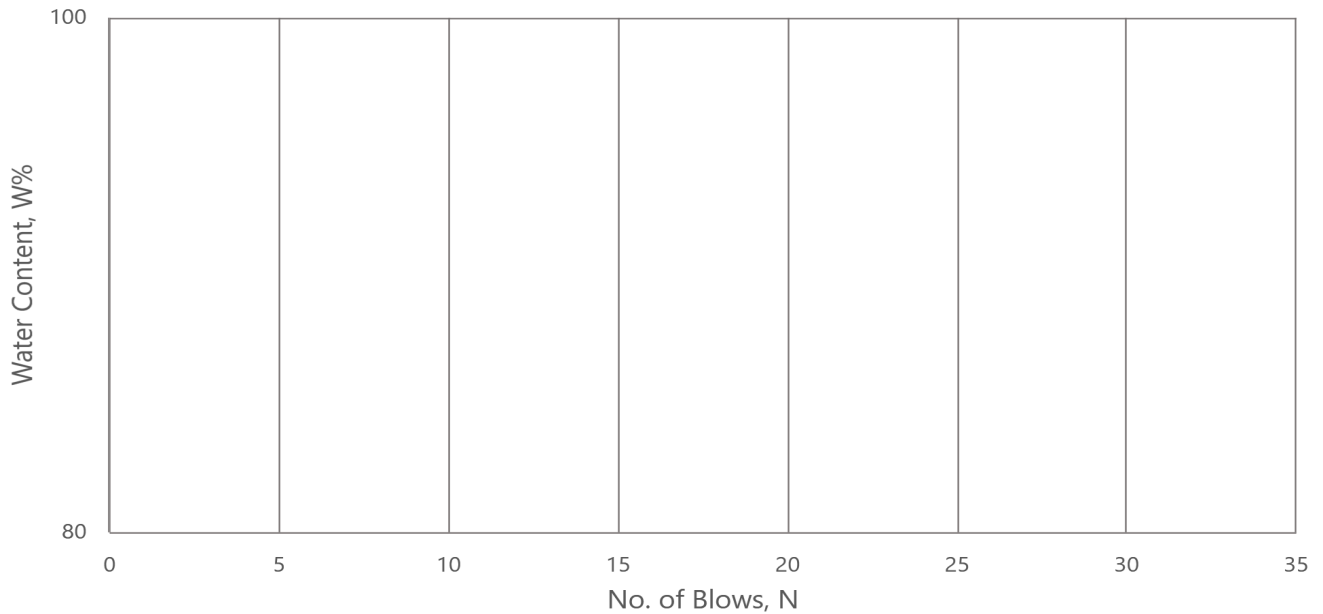
CLIENT: EarthSoft  
Bellevue, Wa

# ATTERBERG LIMITS RESULTS

ASTM D4318



Boring ID	Depth	LL	PL	PI	Fines	USCS	Description
● B-01	33.5	27	12	15	64.1	CL	SANDY LEAN CLAY



Boring ID	Depth	LL	PL	PI	Fines	USCS	Description

**PROJECT:** EQUIS Geotech Demo

**SITE:** 123 Discovery Road  
Seattle, WA



125 S. Alcaniz St. Pensacola FL

**PROJECT NUMBER:** EQUISGEOTECH

**CLIENT:** EarthSoft  
Bellevue, Wa